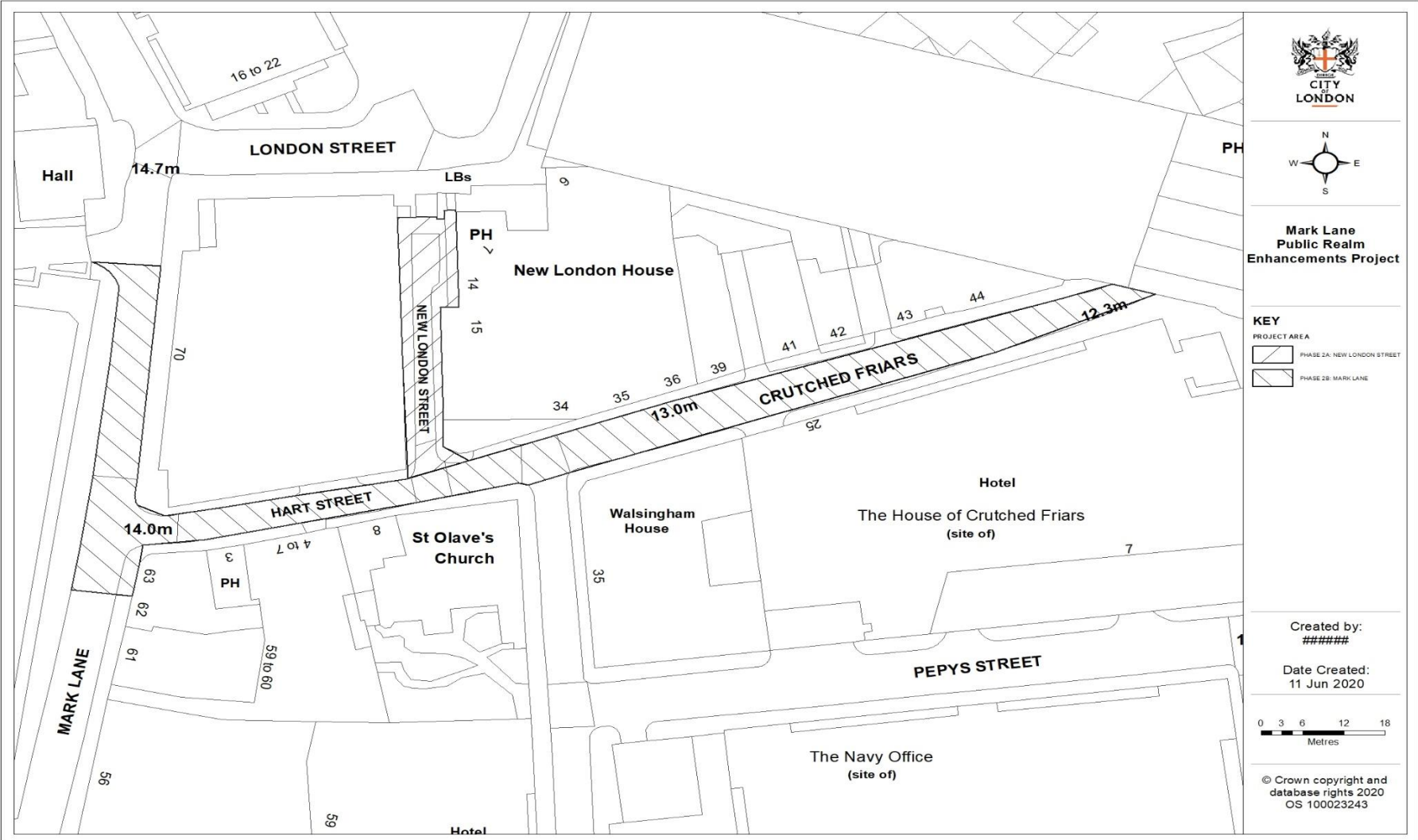
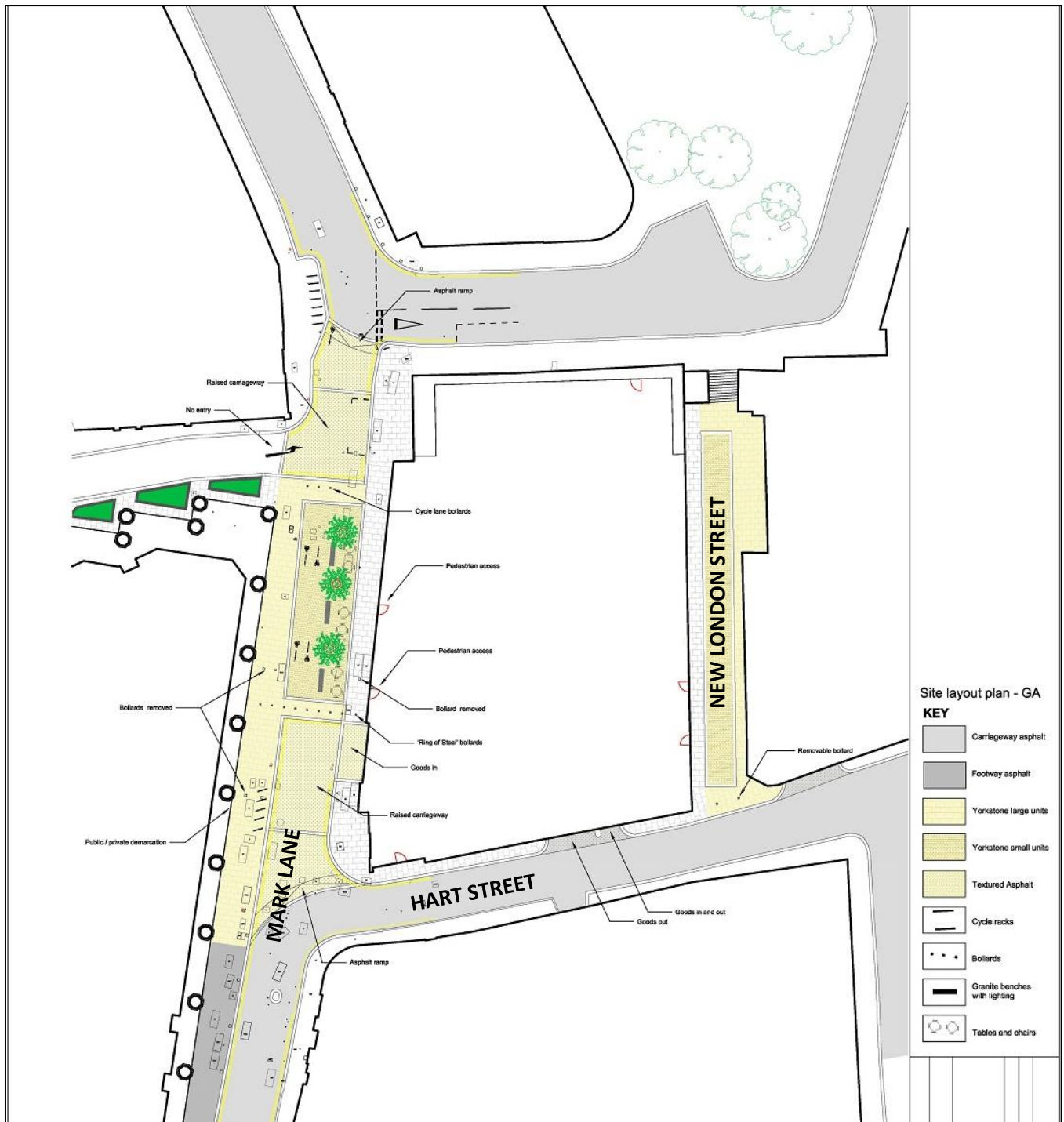


Appendix 1 | Site Location/Works Phase Plan




This is a detailed street map of the Fenchurch Street area in London. The map shows a network of streets including Fenchurch Street, Trinity Square, and various lanes. Key landmarks and buildings are labeled, such as the Port of London Authority Building, Fenchurch Street Station, and the Tower of London. A red line highlights a specific route starting from the River Thames, passing through Trinity Square, and ending near the Port of London Authority Building. A scale bar and a north arrow are also present.


Appendix 1 | Indicative Proposals



Appendix 1 | Indicative Proposals



Appendix 2 | Images



Mark Lane looking north circa December 2010




Mark Lane looking north circa April 2016

Appendix 2 | Images



Mark Lane | Showing Reinstatement of the Ring of Steel | May 2020



Mark Lane, site of 50 Fenchurch Street development | May 2020

Appendix 2 | Images



New London Street experimental closure | June 2019



New London Street looking north | May 2020